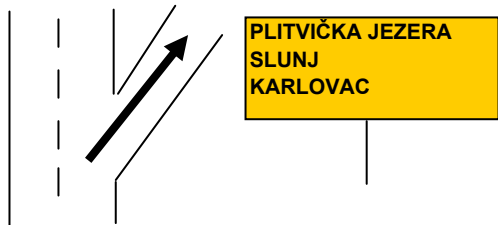
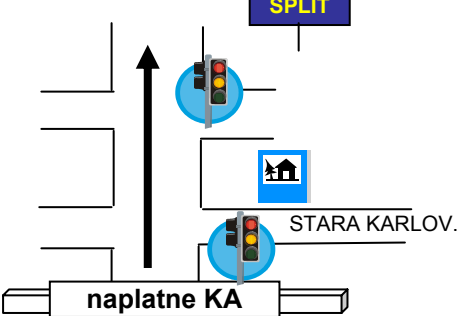
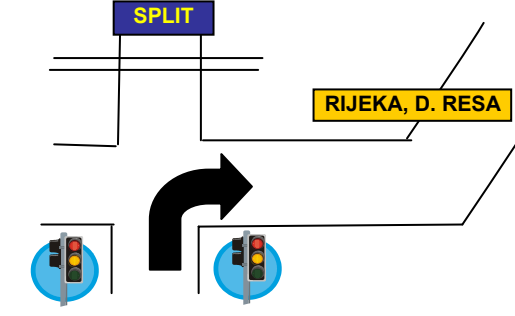
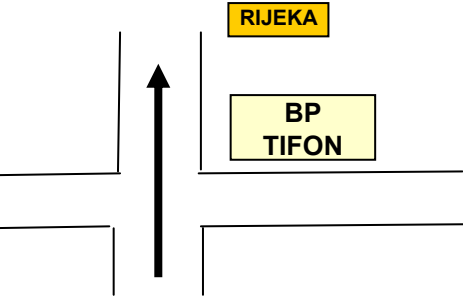
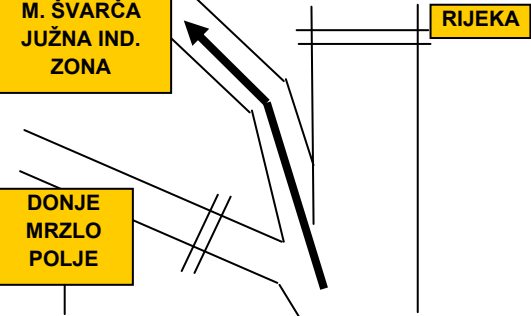
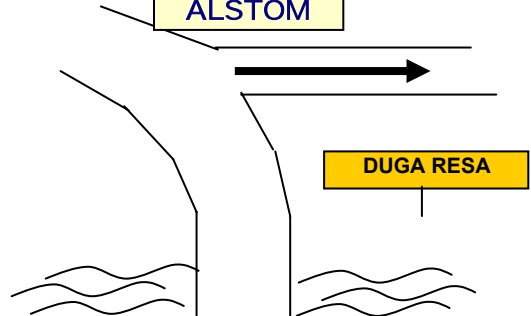
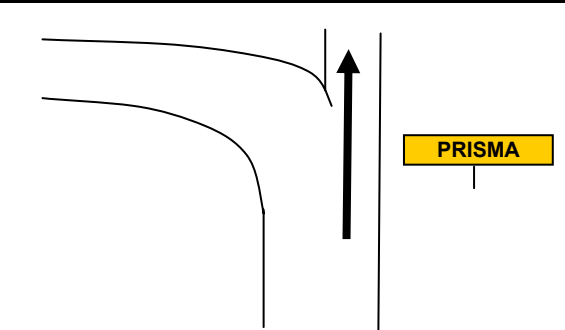
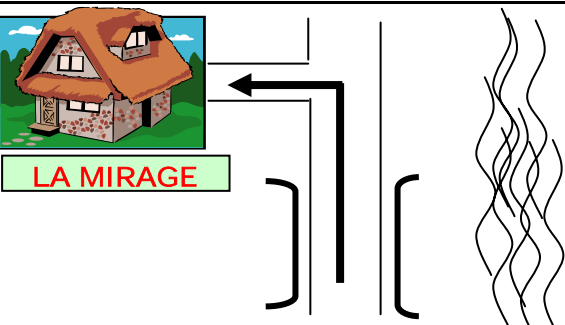


cca	00.33		<p>IZ PRAVCA RIJEKE IZLAZ: PLITVIČKA JEZERA SLUNJ KARLOVAC (330m DO NAPLATNIH)</p>
cca	01.20		<p>HOTEL "EUROPA" S DESNE STRANE NA 1. SEMAFORU</p> <p>PRATI PUTOKAZ ZA SPLIT (od naplatnih do 2. semafora cca 1200m)</p>
cca	00.30		<p>DESNO NA STARU CESTU ZA RIJEKU I DUGU RESU</p>
cca	01.50		
cca	02.70		<p>PREKO MOSTA</p>
cca	00.68		<p>PREKO RIJEKE DESNO NA SPOREDNU CESTU</p>

cca	00.35	 <p>The diagram shows two horizontal lines representing light rays on the left. As they approach a vertical line representing a boundary, they curve downwards. An upward-pointing arrow is positioned at the boundary. To the right of the boundary, a yellow box contains the word "PRISMA".</p>	
cca	00.23	 <p>The diagram shows a house with a thatched roof on the left. A black arrow points from the house towards a vertical line representing a boundary. To the right of the boundary, there are wavy lines representing light rays. Below the house, a green box contains the text "LA MIRAGE".</p>	<p>VOZI UZ MREŽNICU OGRADA MOSTIĆA</p>